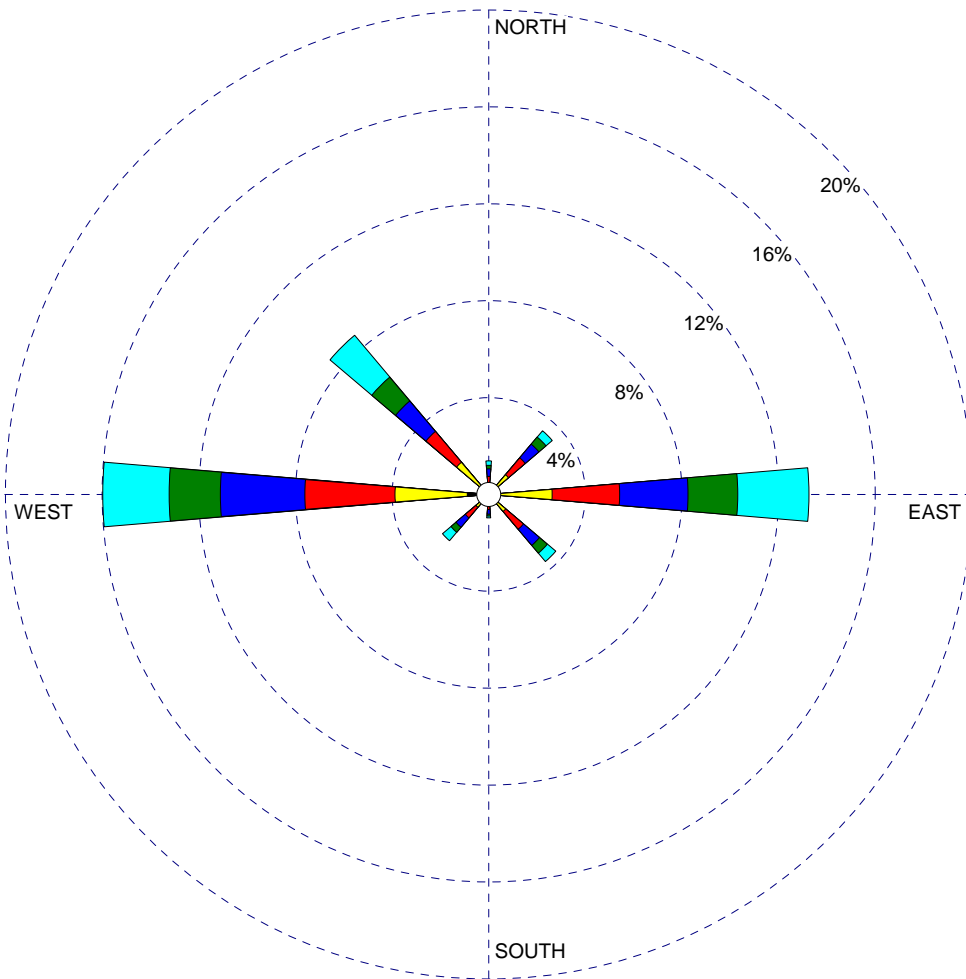


WIND ROSE PLOT:

نمودار بلند مدت کلیات ایستگاه قم در سال های ۱۳۶۶-۸۷

DISPLAY:

**Wind Speed**  
**Direction (blowing from)**



WIND SPEED  
(m/s)

- >= 11.1
- 8.8 - 11.1
- 5.7 - 8.8
- 3.6 - 5.7
- 2.1 - 3.6
- 0.5 - 2.1

Calms: 50.33%

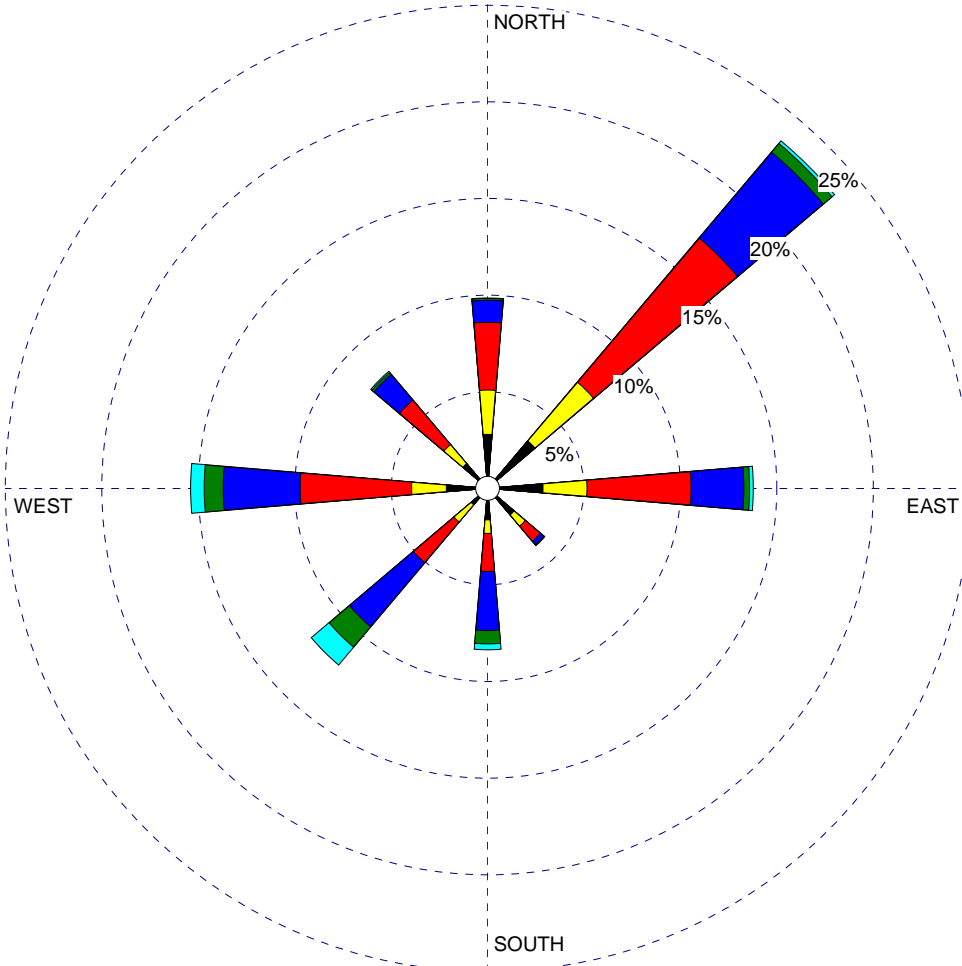
COMMENTS:	DATA PERIOD:	COMPANY NAME:	
	1366-1387 Jan 1 - Dec 31 00:00 - 23:00	MODELER:	
	CALM WINDS:	TOTAL COUNT:	
	50.33%	63560 hrs.	
	AVG. WIND SPEED:	DATE:	PROJECT NO.:
	3.62 m/s	12/13/2009	

WIND ROSE PLOT:

نمودار گلباد ایستگاه سلفچگان قم در سالهای ۸۷-۱۳۸۲

DISPLAY:

Wind Speed  
Direction (blowing from)



WIND SPEED  
(m/s)

- >= 11.1
  - 8.8 - 11.1
  - 5.7 - 8.8
  - 3.6 - 5.7
  - 2.1 - 3.6
  - 0.5 - 2.1
- Calms: 5.50%

COMMENTS:

DATA PERIOD:

1382-1387  
ژانویه ۱ - دسامبر ۳۱  
00:00 - 23:00

COMPANY NAME:

MODELER:

CALM WINDS:

5.50%

TOTAL COUNT:

10842 hrs.

AVG. WIND SPEED:

4.65 m/s

DATE:

2010/03/02

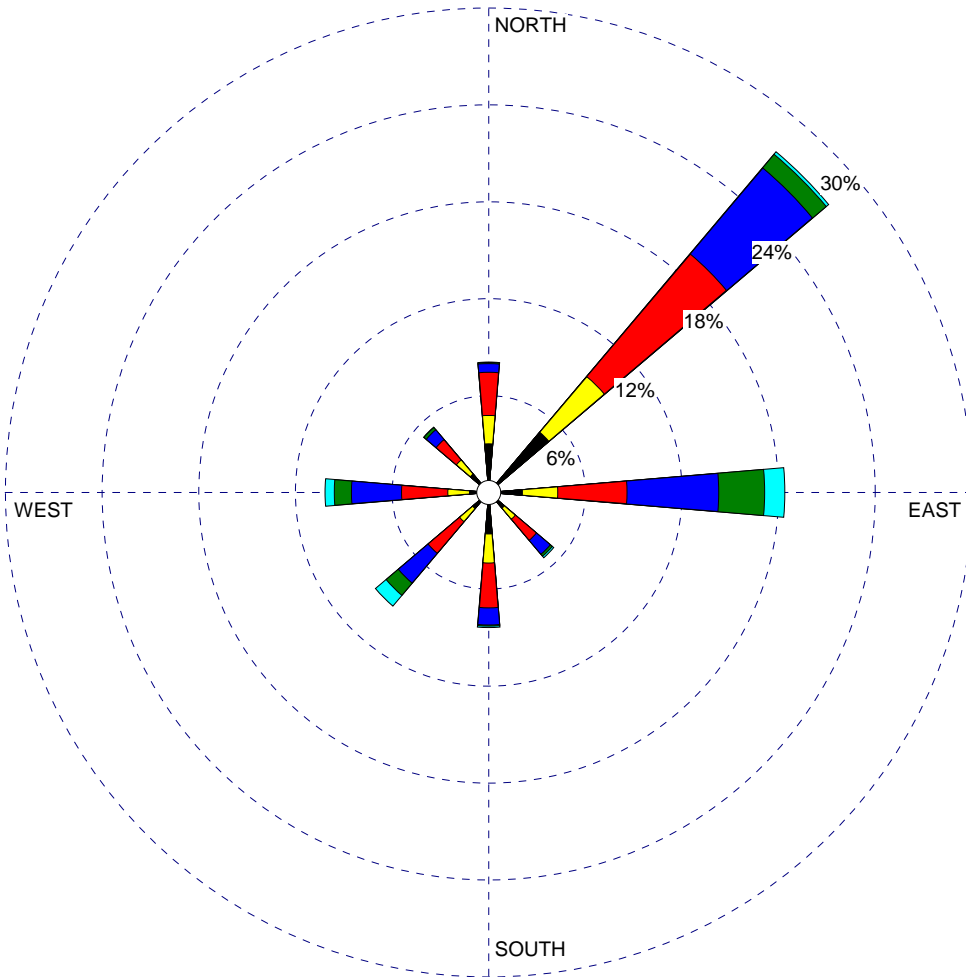
PROJECT NO.:

WIND ROSE PLOT:

گلاباد بلند مدت ایستگاه کهک در سال های ۱۳۸۲-۸۷

DISPLAY:

**Wind Speed**  
**Direction (blowing from)**



WIND SPEED  
(m/s)

- >= 11.1
- 8.8 - 11.1
- 5.7 - 8.8
- 3.6 - 5.7
- 2.1 - 3.6
- 0.5 - 2.1

Calms: 7.77%

COMMENTS:

DATA PERIOD:

**1382-1387**  
**Jan 1 - Dec 31**  
**03:00 - 15:00**

COMPANY NAME:

MODELER:

CALM WINDS:

**7.77%**

TOTAL COUNT:

**10840 hrs.**

AVG. WIND SPEED:

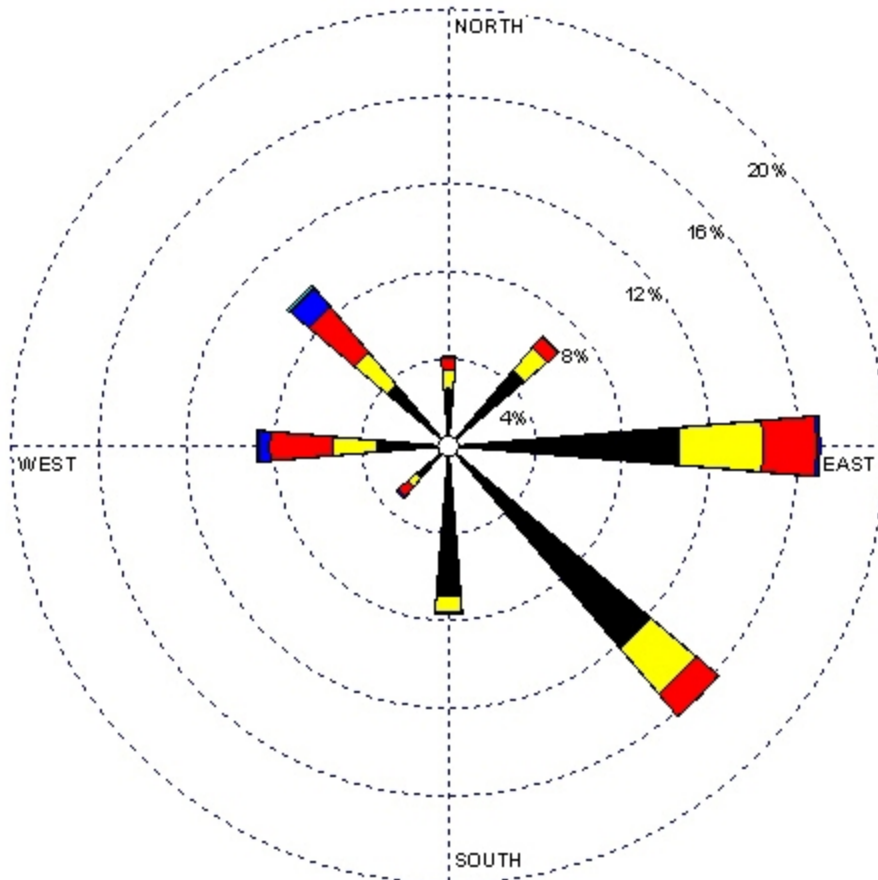
**4.70 m/s**

DATE:


**12/14/2009**

PROJECT NO.:

Wind Speed  
Direction (blowing from)



WIND SPEED  
(m/s)



Calm: 26.92%

COMMENTS:	DATA PERIOD:	COMPANY NAME:		
	1386-1388 03:00 - 15:00	MODELER:		
	CALM WINDS:	TOTAL COUNT:		
	26.92%	5416 hrs.		
AVG. WIND SPEED:	DATE:	PROJECT NO.:		
1.70 m/s	2010/06/08			

